
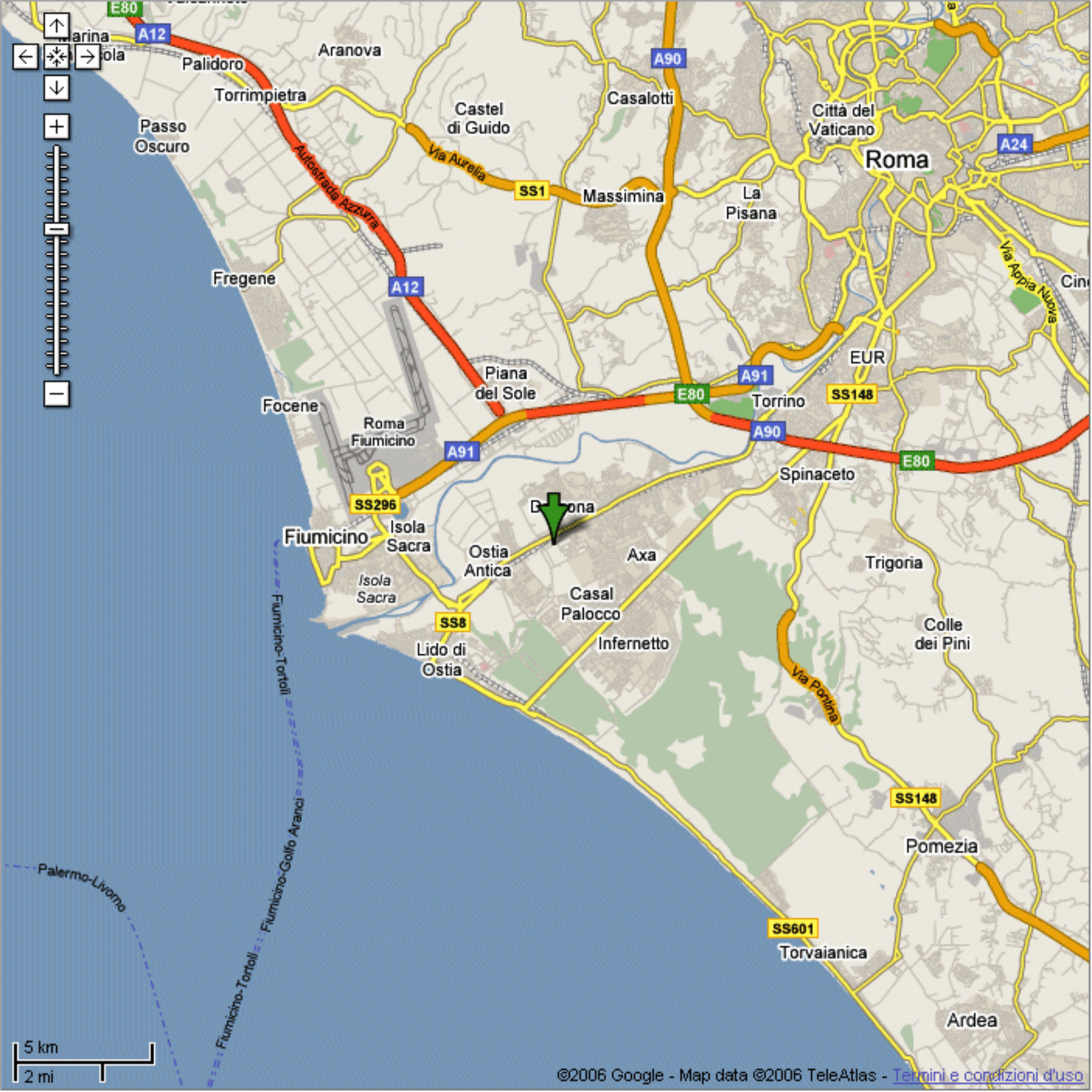
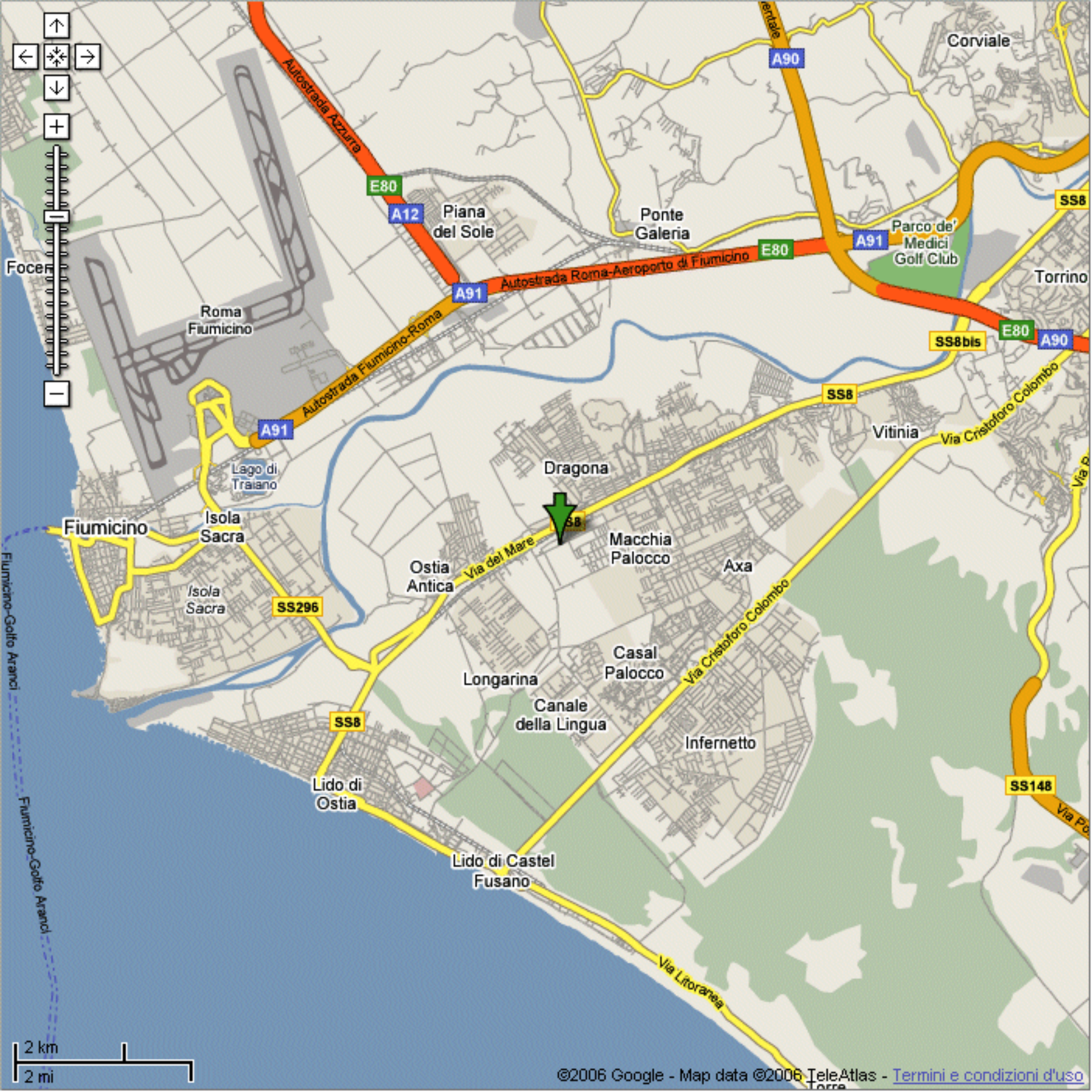
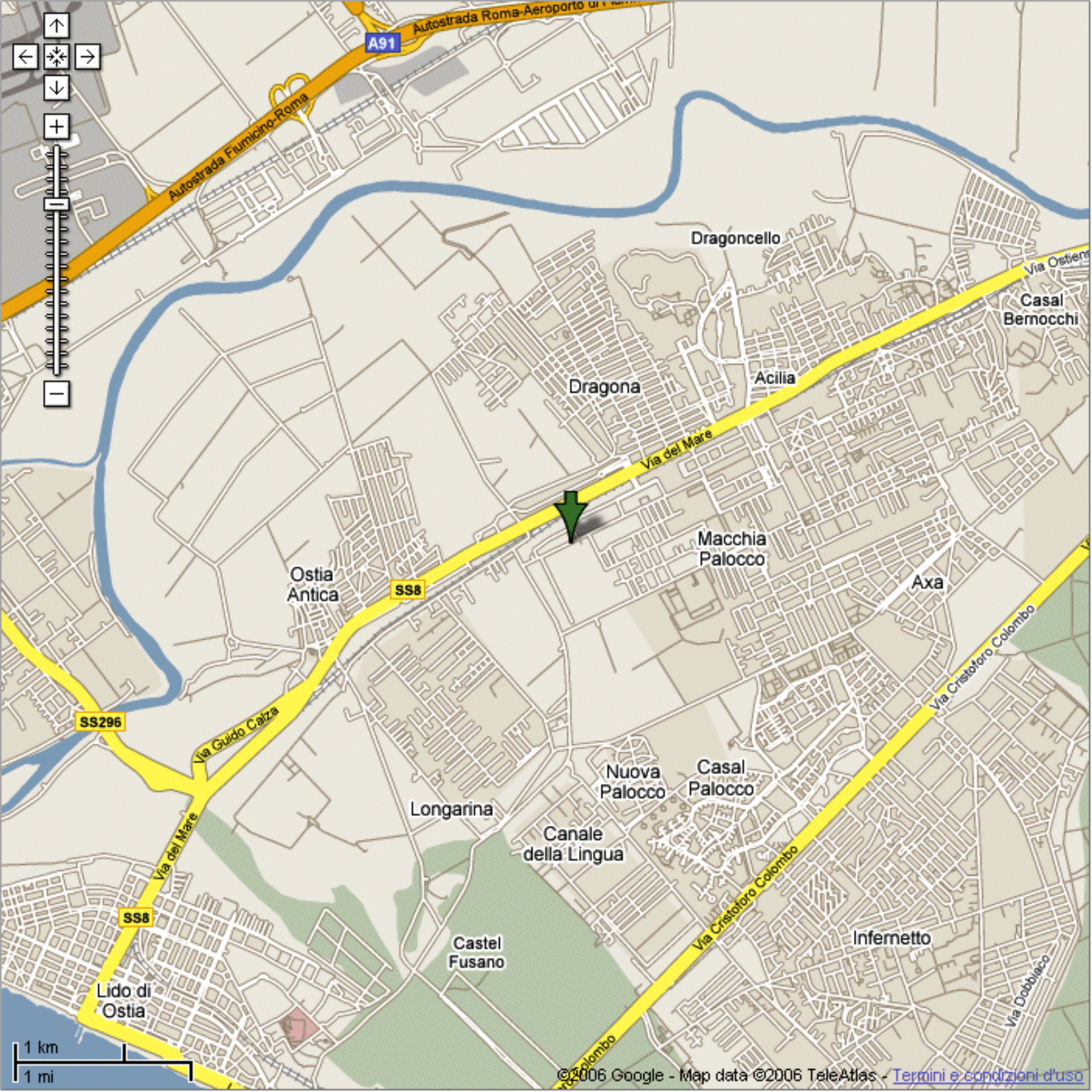


10 km
5 mi







A91

Autostrada Fiumicino-Roma

Autostrada Roma-Aeroporto di Fiumicino

Dragoncello

Casal Bernocchi

Dragona

Acilia

Via del Mare

Macchia Palocco

Ostia Antica

SS8

Axa

Via Cristoforo Colombo

SS296

Via Guido Caiza

Nuova Palocco

Casal Palocco

Longarina

Canale della Lingua

Via Cristoforo Colombo

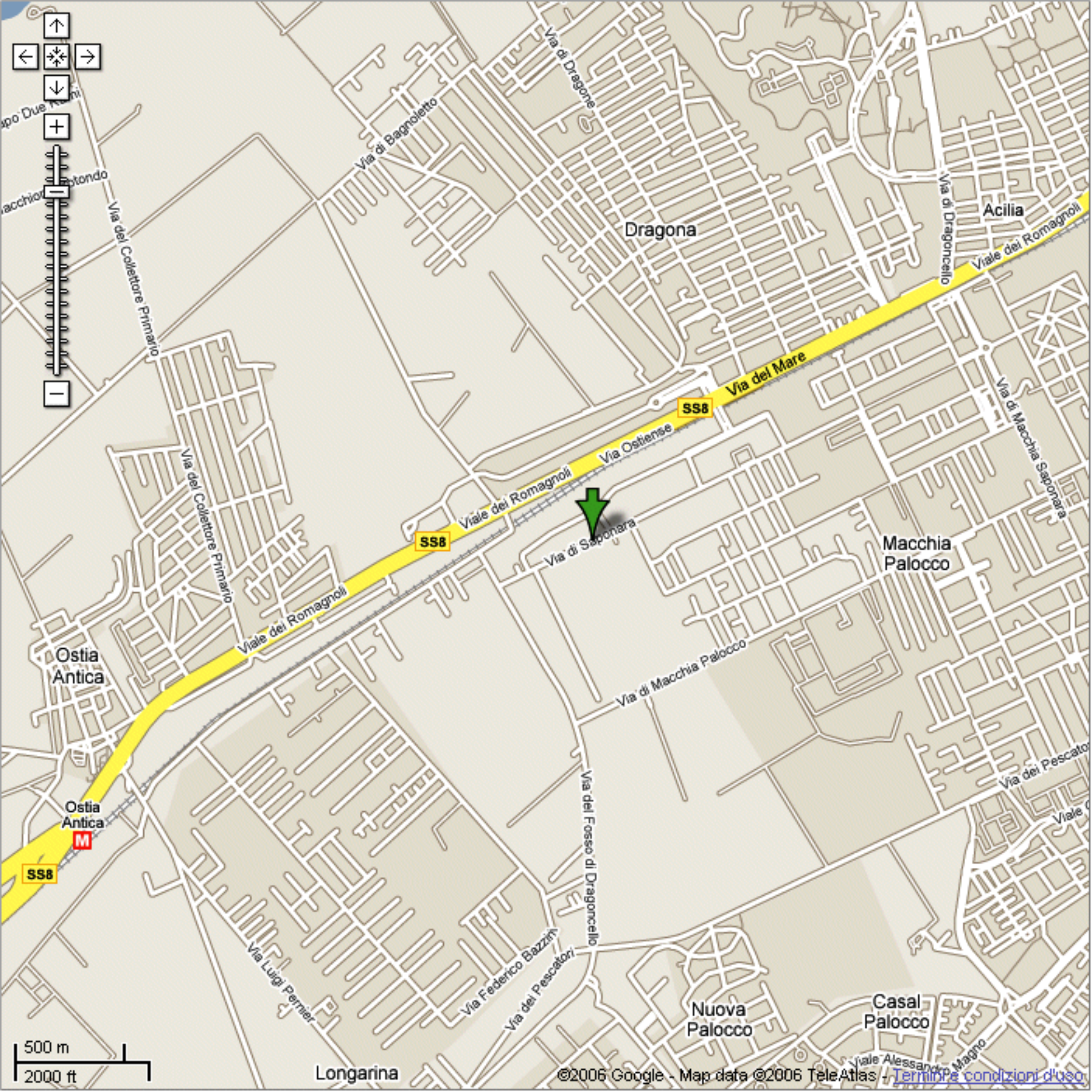
Castel Fusano

Infernetto

Via Dobbiaco

Lido di Ostia

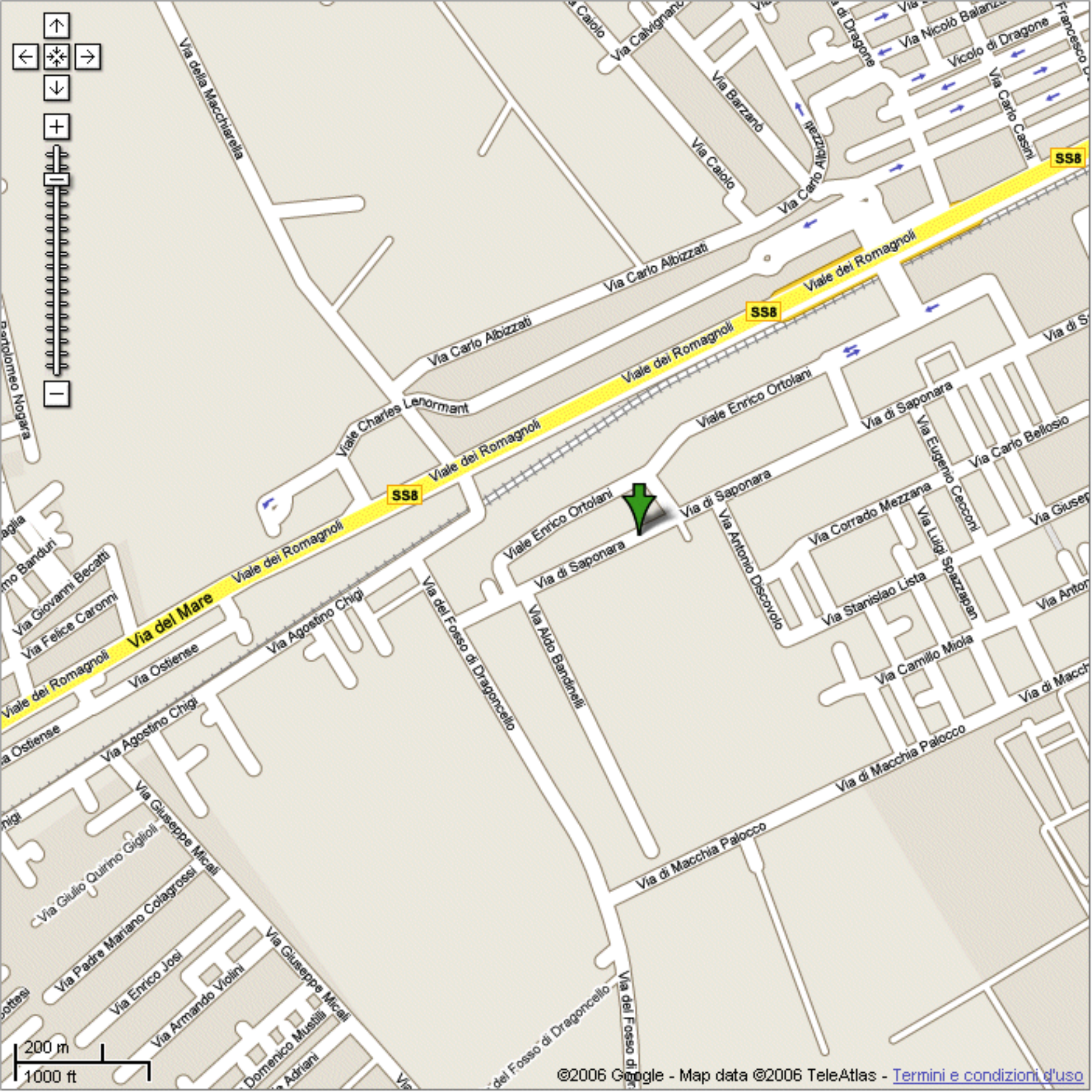
1 km
1 mi



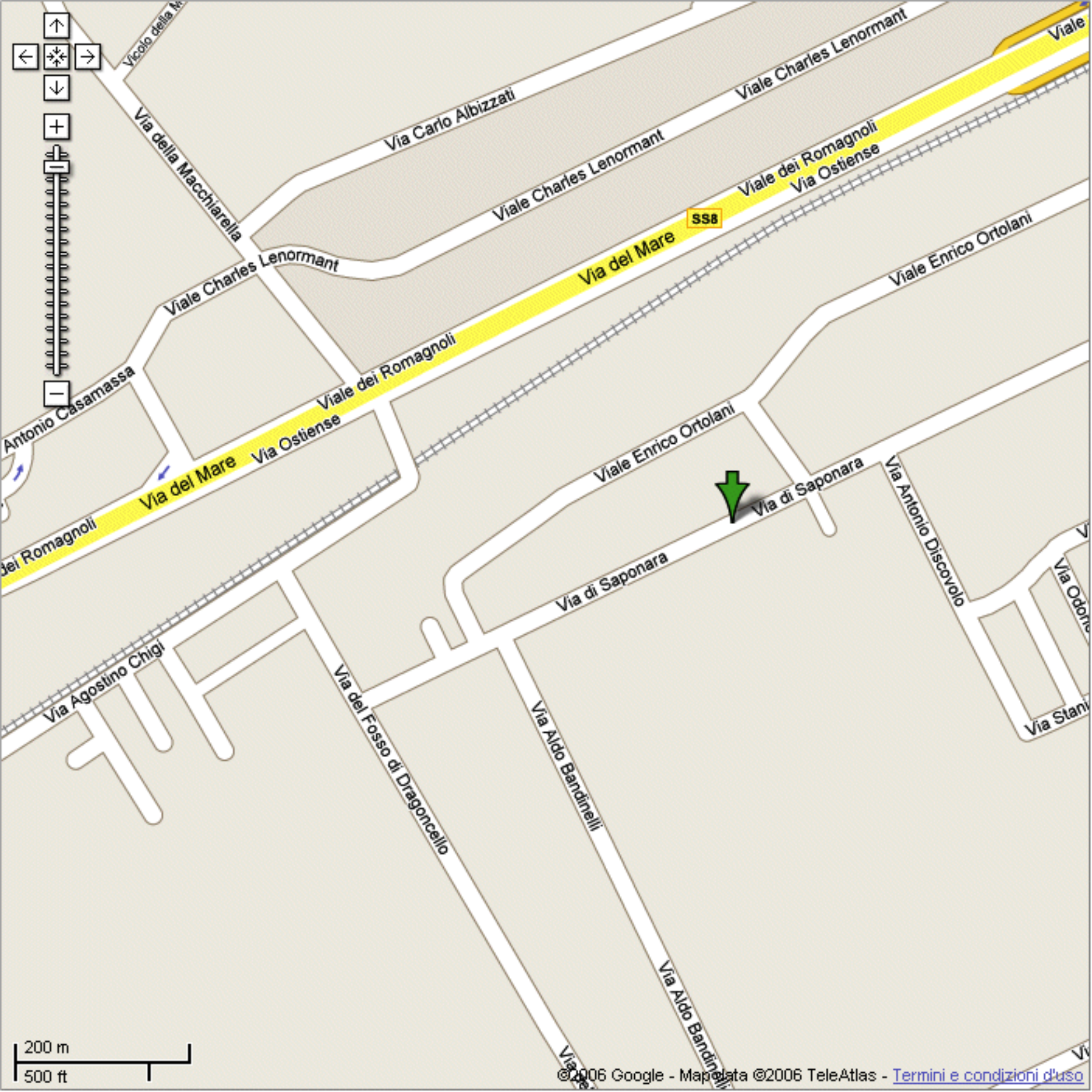
500 m
2000 ft

Longarina

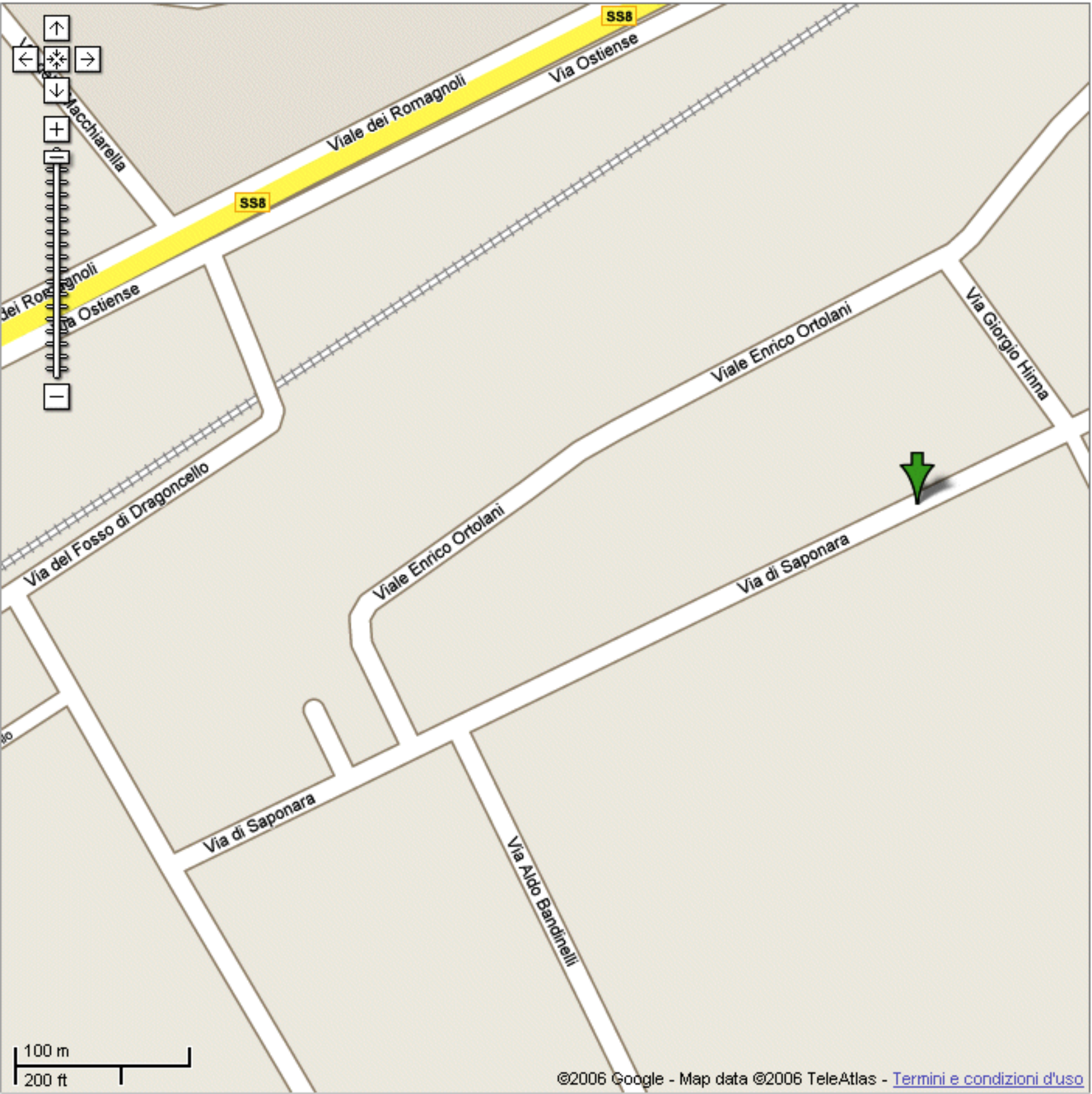
©2006 Google - Map data ©2006 TeleAtlas - [Termini e condizioni d'uso](#)



200 m
1000 ft



200 m
500 ft



100 m
200 ft